


77°20' 77°10' 77°00' 76°50' 76°40' 76°30'

APPENDICE 2c

LIMITE NORD DE LA ZONE CONJOINTE INUIT/CRIS



PROJECTION: UTM Zone 18, NAD 83
Base Map: Landsat 7 ETM+

56°50'

56°50'

9

Région agrandie
dans l'encadré

10

11

12

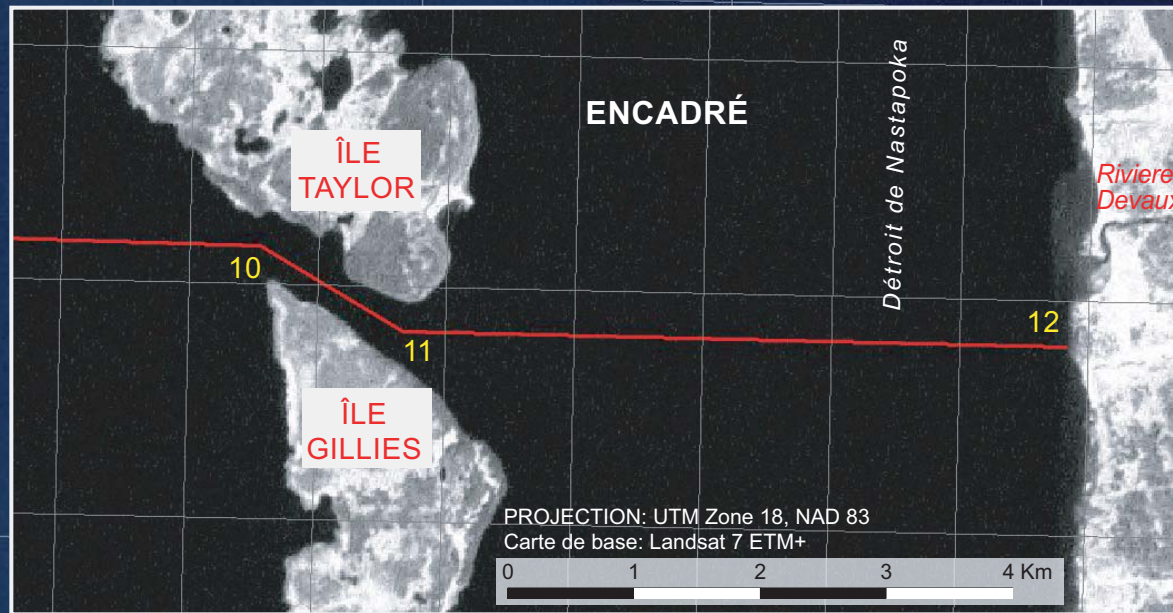
Rivière
Devaux

56°40'

56°40'

76°40' 76°39' 76°38' 76°37' 76°36' 76°35' 76°34' 76°33' 76°32'

ÎLE
GILLIES



ENCADRÉ

ÎLE
TAYLOR


10

11

ÎLE
GILLIES

12

PROJECTION: UTM Zone 18, NAD 83
Carte de base: Landsat 7 ETM+



56°44'

56°40'

56°43'

56°42'

56°30'

Déroit de Nastapoka

Umiujaq

77°20'

77°10'

77°00'

76°50'

76°40'

76°30'